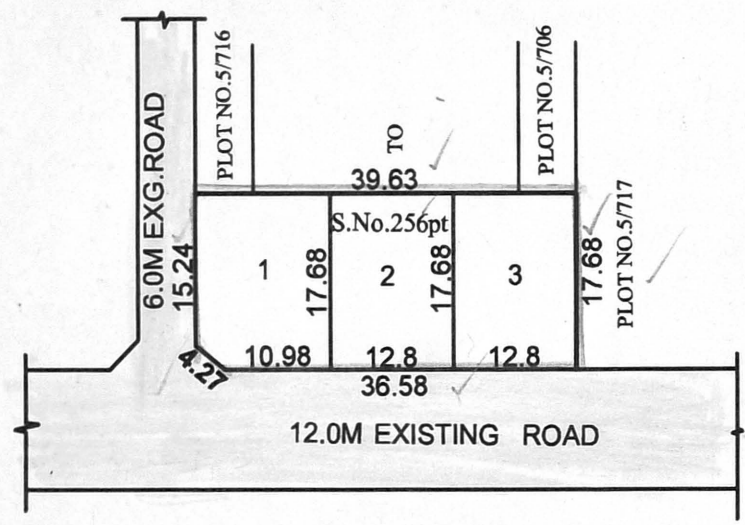


SITE EXTENT (AS PER TNHB SKETCH) : **708 SQ.M** ✓
NO.OF.PLOTS : **3 Nos.** ✓



CONDITION :

TNCDBR RULE NO : 47 (11) ✓

THE COST OF LAYING IMPROVEMENTS TO THE SYSTEMS IN RESPECT OF ROAD, WATER SUPPLY, SEWERAGE, DRAINAGE OR ELECTRIC POWER SUPPLY THAT MAY BE REQUIRED AS ASSESSED BY THE CONCERNED AUTHORITY, NAMELY, THE LOCAL BODY AND TAMIL NADU ELCTRICITY BOARD, SHALL BE BORNE BY THE APPLICANT.



LEGEND :

-  SITE BOUNDARY ✓
-  EXISTING ROAD ✓

CONDITION:-
THE SUB-DIVISION APPROVAL IS VALID SUBJECT TO OBTAINING SANCTION FROM THE LOCAL BODY CONCERNED

P.P.D NO **130**
L.O **2019**
APPROVED

VIDE LETTER NO : **L1/4854/2019**
DATED : **/ 11 / 2019**

6/12/19
 FOR CHIEF PLANNER (MSB/LAYOUT)
 CHENNAI METROPOLITAN
 DEVELOPMENT AUTHORITY *1/5*

S. Arumuga
 28/11/19
 PREPARED BY

[Signature]
 28/11/19
 P.A.II

[Signature]
 28/11/2019
 A.P

GREATER CHENNAI CORPORATION
REDESIGNATION OF PUBLIC PURPOSE PLOT BEARING NO.R-64 LYING IN MANALI PHASE-I SCHEME IN S.No.256pt OF KADAPAKKAM VILLAGE TO COMMERCIAL PLOT AND SUB-DIVISION OF THE SAME INTO 3 No.OF PLOTS.

SCALE-1:800 (ALL MEASUREMENTS ARE IN METRE)

